


# Safe Street Search:

**Any raised crosswalk**



**Pedestrian islands**



**Wide sidewalks  
(5 feet or greater)**



**Instructions:**


Count the number of pedestrian-friendly designs like these in your neighborhood.

Add the total in the space below each picture.


When you are finished, add *all* six totals below:

I found a total of \_\_\_\_\_

**Speed limit: 25MPH or less**



**Mid-block crosswalks  
(with signs or signals only)**




**Street trees**



\_\_\_\_\_ safer street designs in my neighborhood.

# Hazard Hunt:

**No sidewalks**



**Missing curb ramps**



**Missing tactile pavers**



**Instructions:**


Count the number of designs seen here that can make walking dangerous in your neighborhood.

Add the total in the space below each picture.

When you are finished, add *all* six totals below:

I found a total of \_\_\_\_\_


**Mid-block crosswalks  
(with NO signs or signals)**



**Residential speed limit over 25MPH**



**Dead-end sidewalks**



\_\_\_\_\_ design hazards in my neighborhood.